








Maneuvers

Distance

-  **1:** Start out going WEST on E 400 S / UT-186 W toward S MAIN ST. 0.1 miles
-  **2:** Turn LEFT onto S WEST TEMPLE / UT-270. 0.1 miles
-  **3:** Turn RIGHT onto W 500 S / UT-269 W. Continue to follow UT-269 W. 0.8 miles
-  **4:** Merge onto I-15 S toward LAS VEGAS / CHEYENNE (Passing through ARIZONA- then crossing into NEVADA). 367.2 miles
-  **5:** Take the NV-169 exit- EXIT 93- toward OVERTON / LOGANDALE. 0.4 miles
-  **6:** Turn LEFT onto NV-169. 5.9 miles
-  **7:** End at **Logandale, NV US**

Total Est. Time: 5 hours, 19 minutes

Total Est. Distance: 374.81 miles

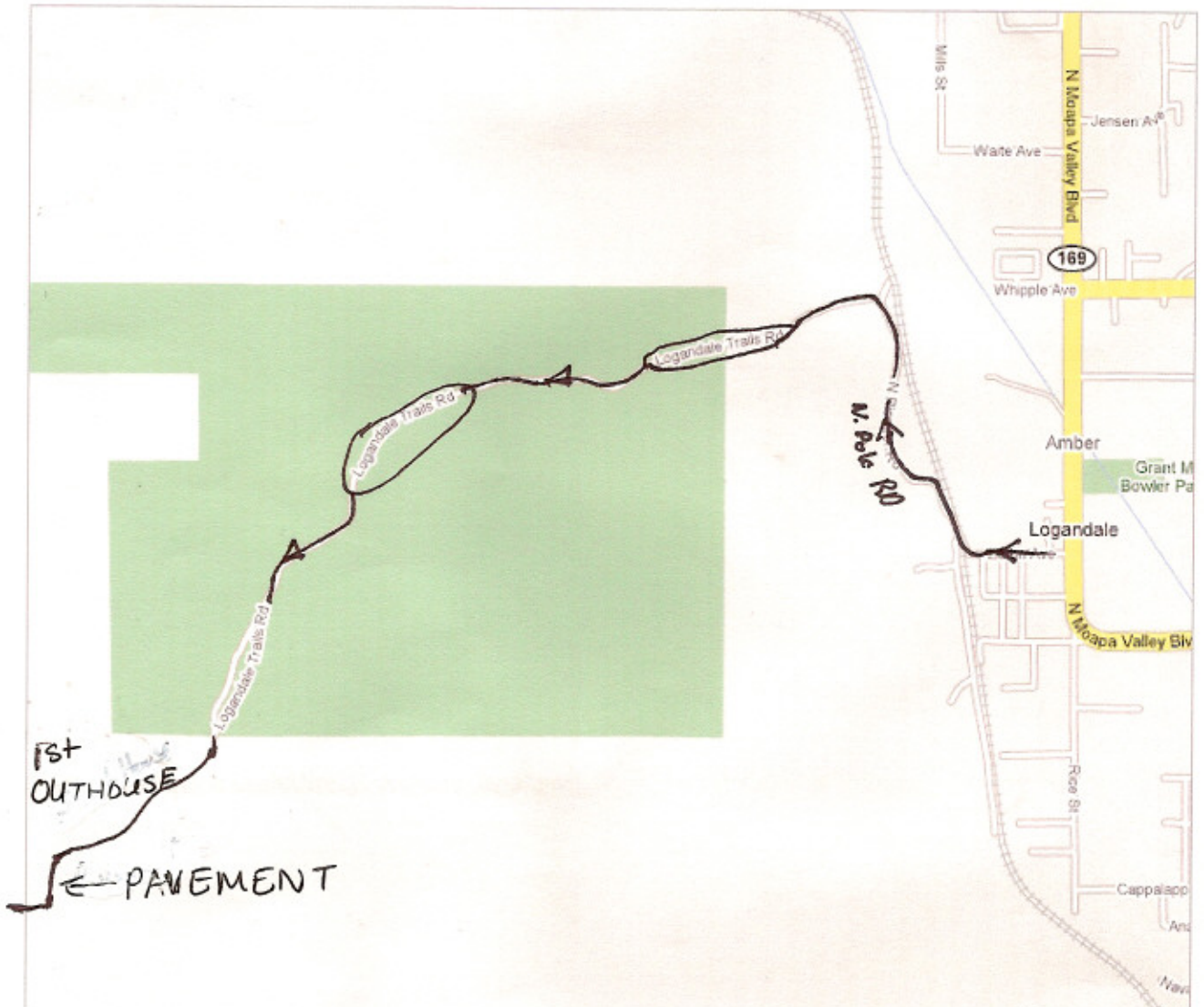
nevada - Google Maps



Address Nevada

Get Google Maps on your phone

Text the word "GMAPS" to 466453





Address Nevada

